



# the witness corner

Digital Issue No. 86, April 2011

CALIFORNIA LAND SURVEYORS ASSOCIATION  
ORANGE COUNTY CHAPTER  
PMB 201, 13681 Newport Avenue, Suite 8  
Tustin, California 92780

[www.oc-surveyors.org](http://www.oc-surveyors.org)

## OFFICERS 2011

**President**  
Tony Cuomo  
714-777-8877 x139  
[tonycuomo@johnson-frank.com](mailto:tonycuomo@johnson-frank.com)

**Vice-President**  
David Woolley  
714-734-8462  
[dwoolley@dwoolley.com](mailto:dwoolley@dwoolley.com)

**Treasurer**  
Jim Fraser  
714-734-8462  
[jfraser@yahoo.com](mailto:jfraser@yahoo.com)

**Secretary**  
Greg Sebourn  
949-458-5445  
[gregsebourn@johnson-frank.com](mailto:gregsebourn@johnson-frank.com)

**Imm. Past President**  
Peter Fitzpatrick  
714-751-7373  
[pfitzpatrick@psomas.com](mailto:pfitzpatrick@psomas.com)

## DIRECTORS

Peter Fitzpatrick  
Mike Simon

## CHAPTER REPS.

Peter Fitzpatrick

Mike Simon

Dave Woolley

Jim Fraser

Greg Sebourn

## COMMITTEE CHAIRS

**Membership**  
Alan Frank

**Education**  
Lisa Gaston

**J.P.P.C.**  
Roger Frank

**Newsletter Editor**  
Richard Lopez


**Trig-Star**  
Greg Sebourn

**Legislative**  
Dave Woolley

**Scouting Merit Badge**  
Greg Sebourn

## IN THIS ISSUE

APRIL DINNER MEETING ANNOUNCEMENT .....	1
PRESIDENT'S LETTER.....	2
BOARD OF DIRECTORS MEETING MINUTES.....	4
ORANGE COUNTY CHAPTER SCHEDULE OF 2011 MEETINGS AND ACTIVITIES .....	5
EDITOR'S CORNER.....	6
SURVEYOR PROCLAMATION BY THE CITY OF IRVINE .....	8
BILL YOUNG MEMORIAL GOLF TOURNAMENT .....	9
NATIONAL FLOOD INSURANCE PROGRAM WORKSHOP .....	10
SUSTAINING MEMBER ADVERTISEMENTS.....	12



CALIFORNIA LAND SURVEYORS ASSOCIATION  
ORANGE COUNTY CHAPTER

APRIL DINNER MEETING ANNOUNCEMENT

**TUESDAY NIGHT – APRIL 19, 2011**  
**SOCIAL 6:00 PM DINNER 7 :00 PM**

**GUEST SPEAKER: KURT HOEHN**



**2610 E. KATELLA BLVD., ANAHEIM, CA 92806**  
**ACROSS THE STREET FROM THE ANAHEIM POND**  
**JUST EAST OF THE 57 FREEWAY**

This month our very own Kurt Hoehn will be speaking to our group on his first hand experience surveying in Iraq. Kurt spent a tour in Iraq as a civilian surveyor and has plenty of great stories and pictures to share of his adventure!

**And as always, you do not have to be a member to attend!**

**FOR RESERVATIONS CALL: JENNIFER PALMER (949) 474-1960**  
**OR E-MAIL RESERVATIONS: [jpalmer@fuscoe.com](mailto:jpalmer@fuscoe.com)**

## PRESIDENT'S LETTER

I recently received an e-mail from a surveyor in Portland, Oregon. This fellow has attended a couple seminars and workshops I have given in that area over the last couple years, and we have developed a pretty good rapport with each other. He wrote to inform me that a major un-named cable television network was casting for a new reality show, one to be based on the profession of Land Surveying.

Wow. Be careful what you wish for, my mother always said.

She also said that if you wanted to dance, you needed to pay the piper.

So, what have we been clamoring about for the past few decades? That no-one knows what we do? That nobody really understands our role in the overall land entitlement, subdivision, and development arenas? That we are actually the foundation for basically all civil engineering design, yet our contributions go completely un-recognized? Well, ladies and gentlemen, boys and girls, and children of all ages, here's our chance to shine!!!! Why don't we simply take the 'American Idol' pathway to fame, fortune, success, and recognition? Just make it big on T.V.!!! Overnight, all of America would instantly become aware of and familiar with the ancient and honored profession of Land Surveying. I've taken the liberty of composing the a few versus for the theme song.....

Welcome back, my friends, to the show that never ends!

We're so glad you could attend!!! Come inside, come inside.....

Kneeling in the street  
Is a guy you'll not want to meet.  
He smells vaguely of raw meat,  
Move along! Move along!

Right before our eyes  
With his shorts down to his thighs  
He shows his bend-over surprise,  
Move along! Move along!

Over by the truck  
Is a guy who looks quite stuck,  
But he's got a lot of pluck!!  
Move along! Move along!

Seems his batteries are dead!  
All his COGO tools have fled.  
He's trying to do it in his head!!!!  
Move along! Move along!

Calc a coordinate? It's a cinch,  
Down to thousandths' of an inch!  
Too which we'll argue in a clinch!  
Move along! Move along!

We can measure! We can chain!  
Hear the Felonious refrain:  
Make a map – NAH, what a pain!  
Move along! Move along!

In the courthouse, it's a blast!  
Who's left standing? Who'll be last?  
There's a rule book? Not so fast!  
Move along! Move along!

Come inside, the show's about to start!  
Guaranteed to blow your head apart!  
Rest assured, you'll get your money's worth!  
The greatest show in Heaven, Hell, or  
Earth!!!!

Wow. I can see it now. With all the favorable light that has been cast upon various other reality show participants, this should be great T.V. It'll really put us over the top, vault us right into the cat-bird seat of professional recognition. After all, look what similar shows have done for the Real Housewives of who cares where? For the Kardashians? For celebrity chefs, celebrity poker players, celebrity ice-skaters, dancers, and re-hab drop outs? For guys who drive trucks in Alaska, and guys who mine for gold in Alaska, and guys who chop down trees in Alaska, and guys who chase the bad guys in Alaska, and that fruit-cake who used to be the Governor of Alaska. Perhaps you are catching my drift....

Here's why I think it's a crummy idea. These types of shows are the bane of our existence. They don't illustrate, they exploit. No-one gets out alive on these shows – think about it. Complacency makes for lousy ratings. I mean, seriously? In California, we can't agree on some of the most fundamental tenants of what makes a professional, and yet we think it's a good idea to spread out our dirty laundry over a major cable network???

What we, as a profession, need to be concentrating on is the long haul, the big picture, not the quick, flashy fix. "If you want to dance, you've got to pay the piper" my mom always said. Translated into context, that means if we as land surveyors want to be taken seriously, we need to get serious. In California, we must rally together in order to salvage what's left of our profession, our professional image, and our very standing as professionals. It's not what we say about ourselves that matters, it's what others say about us. We all will agree that, for the most part, the general consensus about the perception of our usefulness is probably somewhere in the realm of the Roto Rooter guy. When the drain clogs, most people will do whatever they can to solve it themselves, on the cheap, before finally, when all hope is lost, they get out the yellow pages (remember them – an actual book with phone numbers in it!) and begrudgingly call the Roto Rooter guy. And, although they can't function without his services, you can almost feel the pain and anguish when the check gets written. His services are never 'in the budget', and it's usually a last minute, panicked phone call that vaults him into action. Sound familiar??

We must reach a consensus about the recognition and inclusion of proper primary and continuing education within the licensure process and the successful continued practice of our profession. This will mean compromise by all parties, certainly, but the acknowledgement of the concept that we must seed our future with a better educated individual is, I believe, necessary for the survival of our profession.

On the other hand, I always did want to be on T.V....All right Mr. De Mille, I'm ready for my close up.....

See you at the Emmy's.

*Tony Cum*



## **BOARD OF DIRECTORS MEETING MINUTES**

**Date: April 15, 2011**

**Location: Johnson-Frank, Anaheim**

**Meeting called to order: 5:10 PM**

### **Attendees:**

Tony Cuomo – President  
Dave Woolley – Vice President  
Jim Fraser – Treasurer  
Greg Sebourn - Secretary  
Mike Simon – Chapter Rep.  
Roger Frank – Committee Chair  
Jerry Uselton – Chapter Rep.  
Rachelle Cuomo – Asst. Treas.  
Alan Frank – Membership Chair  
Kurt Troxell - Webmaster

### **Motion made and passed to suspend Rules in order for all to vote.**

- Motion accepted.

**February minutes: Unanimously approved.**

### **President's Report: (Tony Cuomo)**

- Action items:
  - Sebourn to forward A. Hoppe monument preservation letter to Troxell to be posted on the website.

### **Vice President's Report: (Dave Woolley)**

- Thank you Psomas for sponsoring the March meeting.

### **Treasurer's Report: (Jim Frasier)**

- General Checking balance: \$14,916.32
- Pat Mercado Fund: \$6,375.00
- Paul Cuomo Mem Ed Fund: \$11.00
- Paul Cuomo Mem. Scholarship: \$4,483.50
- Total: \$25,785.82
- Still residual money from the ALTA seminar to be transferred from ACPLS PayPal to CLSA-OC.

### **Secretary's Report: (Greg Sebourn)**

- No Report

### **Membership Report: (Alan Frank)**

- 546 names on mailing list
- 188 Chapter Members
- 123 Corporate Members (87 paid for 2011)
- 47 Associate (21 paid for 2011)
- 9 Students (2 paid for 2011)
- 11 Sustaining (6 paid for 2011)
- 1 non-deceased Life Member
- Alan has been noting hardships for those members who have contacted him and expressed a desire to be a member but cannot pay due to the economy.

### **Education Report: (Lisa Gaston)**

- No Report

### **Legislative Report: (Dave Woolley)**

- Update on effort to revise SMA regarding the setting of final monuments on maps that have been filed but where no improvements have been built.

### **Trig Star and Scouting Merit Badge: (Greg Sebourn)**

- About 200 students from more than 6 schools participated.
- About 240 meals served to participants and parents.
- Winning scores: 1<sup>st</sup>, 2<sup>nd</sup>, and 3<sup>rd</sup> all scored 100%.
- Winning times: 17:22, 18:36, and 25:55
- Preliminary costs (\$5,950):
  - \$3,000 to Vital Link
  - \$1,000 for Grand Prizes (half of 2010 allocation)
  - \$1,500 to Carl's Jr.
  - \$450 for Surveyors Challenge
- Preliminary profits (\$2,000):
  - \$750 from PEGG (\$500 sponsor & \$250 for Grand Prize)
  - \$500 Port of LB
  - \$250 JFA
  - \$250 RBF
  - \$250 OC Surveys
- Numbers will be adjusted once final tally made.

**Newsletter: (Rich Lopez)**

- No report.

**Activities Chairman: (Joe Padilla)**

- Angel's Night is still scheduled for Friday, June 10<sup>th</sup> with the Kansas City Royals.

**JPPC: (Roger Frank)**

- Some new actions by the BPELSG against OC-JPPC referrals. More information to come after next BPELSG meeting.

**Chapter Reps Report:**

- No Report

**Website (Kurt Troxell)**

- Website needs updating. Will do in the next week or two.

**Caltrans Liaison (Don Mertens)**

- Report submitted by email. PCEG is concerned about proposed law to dismantle most of Caltrans.

**New Business**

- Some discussion as to having a golf tournament. No decision made.
- Next board meeting at Johnson-Frank, Anaheim, April 12, 2011; 5:30 p.m. ***All Board Meetings are open to the public.***

**Meeting Adjourned** at 6:10 p.m.

**Prepared by:**

Greg Sebourn -Secretary  
CLSA Orange County Chapter

**ORANGE COUNTY  
CHAPTER SCHEDULE OF  
2011 MEETINGS AND  
ACTIVITIES**

As a general rule, the board meets on the second Tuesday of each month, and the general meeting is the following week. Below is our tentative schedule of events for the coming year. Please note that things change, and this is only tentative.

As of this writing, the board meetings will be held at the offices of Johnson-frank & associates, 5150 east hunter avenue, Anaheim, ca, 92807. Board meetings commence at 5:00 with dinner, and generally run from 5:30 to 7:00 or 7:30. Any member is encouraged to attend, but seating is somewhat limited. If you have a matter that you believe should be brought to the board, please contact Tony Cuomo ([tonycuomo@johnson-frank.com](mailto:tonycuomo@johnson-frank.com)) with your intent.

April 12 - Board meeting

**April 19 – Kurt Hoehn: Speaking on his journey in Iraq.**

May 10 - Board meeting

**May 17 – Mike Pallamary – The Curt Brown Chronicles**

June 14 - Board meeting

**June 10 – Angel Night (Kansas City Royals)**

July 12 - Board meeting

**July 19 – Paulie-fats Annual Pool Tournament (Tentative Date)**

August 9 - Board meeting

**August 16 – Silent Auction Night**

September 13 - Board meeting

**September 20 – Joint meeting with SDCO Chapter**

October 11 - Board meeting

**October 18 – Guest Speaker TBD**

November 8 - Board meeting  
**November 15 – Scholarship Night**

December 13 - Board meeting  
**December – Casino Night (Date TBD)**

## EDITOR'S CORNER

Greetings Members,  
I hope this newsletter finds you all healthy, happy,  
and moving right along in the game of life.

This month marks the 150<sup>th</sup> Anniversary of the  
bloodiest war in American history, the “American  
Civil War”, also known as the “War Between the  
States”.



There were many reasons for the Civil war to  
happen in America, and many political issues and  
disagreements began soon after we gained our  
independence from England in 1782.

From 1800 till 1860 arguments between the North  
and South grew. One of the political quarrels was  
on taxes paid on goods brought into this country  
from foreign countries. This tax was called a tariff  
and Southerners felt these tariffs were unfair and  
aimed toward them because they imported a  
wider variety of goods than most Northern states.  
The Republicans favored high tariffs to stimulate  
industrial growth, and called for increases in tariffs  
in the 1860 election.

In the few years before the War, political power in  
the Federal government was changing and the  
Northern and mid-western states were becoming  
more powerful. As Northern portion of the nation

grew larger, people began to see the nation as  
sections, which was called sectionalism.



Despite the tariffs, the most emotional quarrel  
between the North and South was over the issue  
of slavery. America was an agricultural nation  
with cotton being one of our largest and most  
profitable exports. Cotton grew well in the south  
but it was a difficult plant to gather and harvest.  
Labor in the form of slaves was used on large  
plantations to plant and harvest cotton as well as  
other cash crops.

Slavery was part of life in America since the early  
13 colonies and was more acceptable in the  
South than the North.

Slavery did not sit well with the North and thus the  
North felt that slavery was uncivilized and should  
be abolished. Slavery had been a part of the  
Southerners way of life for over 200 years and  
was protected by state and Federal law.



In the presidential election of 1860, the Republican Party, led by Abraham Lincoln, campaigned against the expansion of slavery beyond the state in which it already existed.

After a Republican victory and before the new administration took office on March 4, 1861, seven cotton states, led by Jefferson Davis, declared secession from the United States and formed the Confederate States of America, also known as the "Confederacy".

The U.S. federal government was supported by twenty mostly Northern free states in which slavery had already been abolished, and five slave states that became known as the border states. Together these 25 states were referred to as the Union.



The War began on April 12, 1861 when the Confederate forces attacked Fort Sumter in South Carolina.

Lincoln responded to the attack by calling for a volunteer army from each state to recapture federal property. This of course led to the secession by four more slave states. Thus the Confederacy was 11 states strong.

The War lasted for 4 years with over 10,000 military engagement; 40% of them in Virginia and Tennessee. The Civil War finally ended on April 9, 1865 when General Lee surrendered to General Grant at Appomattox Court House, Virginia.



To this day, the Civil War still remains the deadliest war in American history, resulting in the deaths of 620,000 soldiers and an undetermined number of civilian casualties.

Victory for the North meant the end of the Confederacy and the end of slavery in the United States, and strengthened the role of the Federal government.

I hope you have enjoyed my brief history lesson on the "American Civil War".

Until next time, be safe, healthy, and happy.

Rich Lopez – Witness Corner Editor  
CLSA Orange County Chapter  
[rjlopez@fuscoe.com](mailto:rjlopez@fuscoe.com)

# Proclamation

## NATIONAL SURVEYORS WEEK MARCH 20-26, 2011

**WHEREAS**, the profession of land surveying is one of the oldest in the world; and


**WHEREAS**, since the colonial days of the United States, surveyors have shaped the physical and cultural form of the country; and

**WHEREAS**, surveyors provide services critical to the public good through the use of sophisticated equipment and techniques, including but not limited to hydrographic, engineering, geodetic, cartographic, and boundary surveys; and

**WHEREAS**, in 2006, the United States Congress established the third week of March as "National Surveyors Week" in tribute to the profession; and

**WHEREAS**, on Saturday, March 19, 2011, National Surveyors Week is being commemorated by a one-day simultaneous nationwide GPS observance to gather data on historic points of interest, including monuments at the Orange County Great Park.

**NOW, THEREFORE**, the City Council of the City of Irvine **DOES HEREBY PROCLAIM MARCH 20-26, 2011** as "National Surveyors Week," expressing its appreciation to surveyors for their historical contributions to society and encourages local community members to recognize and explore the modern technologies and techniques which will continue to shape our region's future.

  
SUKHEE KANG  
MAYOR OF THE CITY OF IRVINE  
MARCH 22, 2011



# Desert & Riverside\San Bernardino Chapters of CLSA Bill Young Memorial Scholarship 2011 Golf Tournament



**Friday, May 20, 2011**  
**Shotgun Start at 12 noon**

*There will be lots of goodies for everyone!*

Two (2) longest-drive holes and two (2) closest-to-the-pin holes.  
Following the tournament is a great banquet, awards ceremony, raffle, and auction!



We will play using the SCRAMBLES FORMAT (Best Ball)  
**Sponsorship for the GRAND PRIZE is available.**  
There will also be great prizes for  
HOLE-IN-ONE on ALL Par Three Holes.

**CONTACTS:**

Bill Hofferber  
[bhofferb@rcflood.org](mailto:bhofferb@rcflood.org)  
951.955.1238

Elizabeth Chesla  
[echesla@rbf.com](mailto:echesla@rbf.com)  
760.346.7481

If you are not a golfer,  
you can still help out with  
this tournament!  
We are looking for  
volunteers to work  
this event!



**Prize donations to give as raffles or to auction off at the banquet are welcomed and tax deductible too.**

You or your firm may also want to consider sponsoring  
one of the longest-drive or closest-to-the-pin holes.

*This is a great way for you and your firm to show support to  
our professional land surveying community!*

The cost is **\$100.00** per player or **\$400.00** per  
registered foursome. Please mail registration form and checks,  
**NO LATER THAN MAY 13, 2010**, payable to:

CLSA  
P.O. Box 523  
Moreno Valley, CA 92556

**We welcome company, corporate, and individual sponsors  
for this event.** Each sponsored hole will have a  
custom 18"x24" sign at a tee box  
with your company name and logo.

**\$ 100 for each sponsored hole**

**CLSA**  
**2011 Golf**  
**Tournament**

Your Name: \_\_\_\_\_ Company Name: \_\_\_\_\_

Number of Players in Group: \_\_\_\_\_ Amount Paid: \_\_\_\_\_

Names of Other Players: \_\_\_\_\_

Additional amount enclosed for HOLE SPONSORS or DONATIONS: \_\_\_\_\_

Name & contact information for Hole Sponsors: \_\_\_\_\_

## NATIONAL FLOOD INSURANCE PROGRAM WORKSHOP

### “FEMA ELEVATION CERTIFICATE”

Sponsored by the City of Newport Beach and City of Orange, and presented by the California Department of Water Resources in cooperation with Region IX of the Federal Emergency Management Agency

---

Intended Audience: Floodplain Administrators, Government Officials and Building, Planning, Public Works Staff from Communities Participating in the National Flood Insurance Program, and Private Engineers and Surveyors

CECs Available: 4.5 “Continuing Education Credits” are available

Workshop Topics: Elevation Certificate Purpose and Definitions; Special Flood Hazard Area Zones; How to use the Flood Insurance Rate Map; Determining Lowest Floor; Completing the New FEMA Elevation Certificate

---

Date: Wednesday, May 25, 2011  
Time: 8:30 a.m. to 12:00 p.m.  
Cost: Free

#### Location

City of Orange  
City Hall  
300 East Chapman Avenue  
Orange, California 92866

---

**TO OBTAIN A REGISTRATION FORM PLEASE REGISTER ON WEBISTE:**

<http://www.water.ca.gov/floodmgmt/lrafmo/fmb/fas/nfip/workshop/dwr.cfm>

#### QUESTIONS:

**Garret Tam Sing**

California Department of Water Resources – Southern District  
Phone: (818)500-1645, x256 or E-mail: [garrett@water.ca.gov](mailto:garrett@water.ca.gov)

## CLASSIFIED ADS

### NOTE: **Classified Advertising Policy**

The Orange County Chapter's advertisements are \$50 per quarter, text only, full page width, limited to approximately 3 inches in height, using 12 point font. The ads will not only appear in the newsletter, but on the Orange County Chapter's website as well. To place or renew a classified advertisement, contact Richard Lopez at (949) 474-1960 x4377 or at [richard@fuscoe.com](mailto:richard@fuscoe.com)

*Thanks, Allen Instruments, Arrowhead Mapping,*

**ALLEN** Instruments  
& Supplies

**Dan McMahon**  
Sales Representative  
760-271-4681

800.215.2737 • Fax 714.238.3441  
2940 E. La Palma Ave. Suite E & F  
Anaheim, CA 92806



Steve Dillon

ARROWHEAD MAPPING CO.  
431 Mac Kay Drive  
San Bernardino, CA 92408  
Phone: 909-889-2420  
Fax: 909-889-2664



*And California Property Specialists, Inc.!*



**CPSI**

California Property Specialists, Inc.

**Teri Kahlen, PLS**

tkahlen@cpsi-row.com | www.cpsi-row.com  
(714) 352-4182 direct | (714) 550-4628 main

Real Estate Services  
Project Management  
Right of Way Engineering  
Cost Studies

Property Acquisition  
Relocation Plans  
Relocation Assistance  
Property Management

*Thank you, Earth Graphics, Inland Aerial Surveys,*



**EARTH**  
GRAPHICS INC.

**GEORGE DORMAN**

---

17 SPECTRUM POINTE DRIVE

---

SUITE 505

---

LAKE FOREST, CALIFORNIA 92630

---

VOICE (949) 215-6300

---

FAX (949) 215-6301

---

**MAPPING CONSULTANT**      EMAIL [egi@eg.occoxmail.com](mailto:egi@eg.occoxmail.com)



**INLAND AERIAL SURVEYS, INC.**  
7117 Arlington Ave, Suite A  
Riverside CA 92503

**Derek C. Hood, PLS** ca,nv  
President

Aerial Mapping, Aerial Photography,  
Aerial Control Surveys, LIDAR Mapping  
Serving the Public & Private Sectors Since 1969

Phone (909) 687-4252      [www.inlandaerial.com](http://www.inlandaerial.com)  
Fax (909) 687-4120      Email [dhood@inlandaerial.com](mailto:dhood@inlandaerial.com)

*And Geodimeter Southwest, Inc, for your support!*




**Geodimeter Southwest, Inc.**

**Les Hardy**

5835 Fieldcrest Drive  
Camarillo, CA 93012-4312

Phone (805) 388-0494  
Fax (805) 388-1920  
[LDHardy12@verizon.net](mailto:LDHardy12@verizon.net)

*Thank you Pacific Land Seminars, Bruce Hall*



**PACIFIC LAND SEMINARS**

**TONY CUOMO**  
PRESIDENT

2832 TIGERTAIL DR.  
ROSSMOOR, CA  
90720

(562)431-1656  
(562)795-1790 FAX

TONY@PACIFICLAND.COM  
WWW.PACIFICLAND.COM

LOT SURVEYS  
PARCEL MAPS  
ALTA SURVEYS

EXPERT WITNESS  
TOPOGRAPHIC SURVEYS  
CONSTRUCTION STAKING

---

**BRUCE G. HALL**

---

LAND SURVEYOR, INC.  
LS No. 4743  
ESTABLISHED 1979

5732 MIDDLECOFF DR.  
HUNTINGTON BEACH, CA 92649  
BHALL@MYSECUREMAIL.ORG

(714) 840-4380  
FAX (714) 840-1180  
CELL (714) 310-3763

*and Trimble for your support!*



**Ken Joyce**  
Sales Manager  
Southwest US  
Survey and Infrastructure

Trimble Navigation Limited  
10355 Westmoor Drive, Suite 100  
Westminster, CO 80021

+1 (720) 587-4622 direct  
+1 (303) 875-7865 mobile  
+1 (720) 887-6101 fax  
ken\_joyce@trimble.com

*Thank you, Aerial Digital Images, LLC. for your support!*



**ADI**

**AERIAL DIGITAL IMAGES, LLC.**

*Complete Aerial Photography, Airborne GPS & Photo Lab. Services*

**Toll-Free 1-866-593-8530**

**www.adimagesllc.com**

Tel: (714) 593-8530

Fax: (714) 593-8529

**Gencaga (Ali) Aliyazicioglu, President**

*Certified Photogrammetrist*

adi\_ali@adimagesllc.com

**Gary A. Labbitt**

*Vice President*

Cell: (714) 448-7535

adi\_gary@adimagesllc.com

21062 Brookhurst St., Suite 102  
Huntington Beach, CA. 92646



**TWIN ENGINE PIPER, GERONIMO  
ZEISS TOP 15/23 CAMERA W/FMC  
GYRO STABILIZED MOUNT**



T-AS Gyro-stabilized Suspension Mount  
for RMK TOP



RMK TOP - Aerial Survey  
Camera System

**AERIAL PHOTOGRAPHY  
PANORAMIC OBLIQUE  
PHOTO LAB  
AIRBORNE GPS  
AIRBORNE LIDAR DATA  
ZEISS PRECISION SCANNER**

*Thank you, Allen Instruments for your support!*

**SALES • SERVICE • RENTALS • SUPPLIES**



**Trimble R8 GNSS**

R-Track Technology for Comprehensive GNSS Support.  
Supports the new Modernizations signals L2C, L5, Plus GLONASS L1/L2.

**Trimble VX Spatial Station**

Brings terrestrial accuracy to geospatial information. Produces rich data for enhanced 2D and 3D deliverables. Provides broader business opportunities.

**ALLEN**

**Instruments & Supplies**  
[www.alleninstruments.com](http://www.alleninstruments.com)

*Allen Instruments & Supplies has expanded to all of Arizona and Southern California. Each location offers a retail showroom, training and conference facilities, as well as factory authorized service centers. Our newest facility is now open in Bakersfield.*

- SCOTTSDALE 800/272-0180
- ANAHEIM 800/215-2737
- BAKERSFIELD 800/405-0308
- SAN DIEGO 800/336-8860

*Thank you, Cooper Aerial Surveys Co. for  
your support!*

## **Cooper Aerial Surveys Co.** **Mapping Experts**

Cooper Aerial Surveys Co. has been providing Aerial Survey services to the survey community since 1966. We are a full service aerial survey company that has the technical resources and experienced staff to help achieve your aerial mapping and survey needs.

Aerial Photography  
Topographic Mapping  
Digital Rectified Imagery  
Mine Topography Updates  
Roadway and Corridor Mapping



GIS Services  
Airborne LIDAR  
Volumetric Services  
Mapping and Survey Forensics  
Airborne GPS and Ground Targets

Phoenix

Tucson

Las Vegas

Philadelphia

[quote@cooperaerial.com](mailto:quote@cooperaerial.com)

800-229-2279

[CooperAerial.com](http://CooperAerial.com)

*Thank you, Digital Mapping Incorporated for your support!*



**DMi**  
**DIGITAL MAPPING, INC.**

***Complete GIS Photogrammetric Services***

**Aerial Photogrammetry**  
**Airborne GPS**  
**Airborne Lidar DEM/DTM**  
**Close Range Photogrammetry**  
**Data Conversion**  
**Digital Mapping**  
**Digital Orthophotography**  
**Digital Terrain Model (DTM)**  
**GIS Image Analysis**  
**GIS Photogrammetry**  
**GPS Survey Support**  
**Photogrammetric Scanning Services**


***Toll Free 1-866-968-5459***

***Liliana Aliyazicioglu***  
*President*  
**MWBE**

**21062 Brookhurst St.**  
**Suite 101 Huntington**  
**Beach CA., 92646**  
**Tel: 714-968-5459**  
**Fax: 714-968-2429**  
**[www.admap.com](http://www.admap.com)**

*Thank you, Robert J. Lung & Associates*

*Serving SoCals  
Surveyors and  
Engineers for  
over 30 years!*




2832 Walnut Avenue  
Suite E Tustin, CA  
ph 714-832-2077  
fax 714-832-2049  
[www.rjlmaps.com](http://www.rjlmaps.com)

**ROBERT J. LUNG & ASSOCIATES**  
INCORPORATED

- **Aerial Photogrammetry**
- **Digital Mapping**
- **Airborne GPS Capabilities**
- **Digital Orthophoto Production**
- **Digital Terrain Mapping - DTM**
- **Spatial Data Handling**

*Thank you For your Support!*

Thank you, GPSi



## Aerial Survey and Mapping

**Geospatial Excellence. Unparalleled Customer Service.**


**Meet GPSi**  
Tracing its roots back from the old Airborne Systems Inc, GPSi features the next generation of geospatial solutions that encompass aerial photography, photogrammetry, remote sensing and geographic information systems. We are a certified small woman-owned minority (WMBE) business, and our leadership team has a 27-year legacy of success in meeting and exceeding our clients' mission-critical needs that have rigorous standards and specifications.

**Legacy of customer service excellence**  
GPSi established its premier reputation servicing public agencies and private engineering companies. We are highly responsive in meeting and exceeding our clients' technically demanding, mission-critical needs that have strict and rigorous mapping, CADD, GIS and orthophoto

standards and specifications. This is reflected in our high client retention rate along with a legion of satisfied customers. Our staff has a heritage of success completing major municipal mapping and imaging projects over the years with projects in both the East and West coast. While we manage projects of varying size, scope and complexity, the one constant is our unwavering dedication to our customers, both big and small.

**High Flying Solutions**  
GPSi is the only mapping company in California offering the UltraCamLp, the latest generation of aerial digital camera from Microsoft Vexcel. Our high flying solutions include Aerial Imagery Collection, Digital Aerotriangulation, Softcopy Stereo-compilation, Airborne-GPS control, Orthophotography, CADD and GIS services...all done completely in full digital workflow.

*"Many of our projects have stringent standards and require high resolution products. GPSi has never failed to deliver high quality products that met all our needs."*  
-Alan, Army Corps of Engineers



**949.459.3051**  
[www.gpsi-corp.com](http://www.gpsi-corp.com)

3151 Airway Avenue, #G2 | Costa Mesa | California | 92626

Thank you For your Support!